









worcestershire
 county council
 Countryside Service
 County Hall
 Spetchley Road
 Worcester
 WR5 2NP

For illustrative purposes. Please note that only the Definitive Map & Statement held by WCC contains information that is legally conclusive about Public Rights of Way.

Indicative Scale:
 Scale: 1:1:7,500 At A4
 Date Printed: 7/1/2026

Temporary closure of public right of way, footpath SV-530 in Stourport on Severn and AD-522 in Astley and Dunley parishes.

	Bridleway
	Byway
	Footpath
	Restricted Byway
	UUCR
	Closed Paths


 © Crown copyright and database rights 2026
 Ordnance Survey AC0000809204.